




The book was found

# Canton OH / Massillon / Stark County Street Map

CITY STREET MAP		CITY STREET MAP	
<b>CANTON MASSILLON STARK Co.</b>		<b>CANTON MASSILLON</b>	
			
		<b>\$4.95</b>	
<ul style="list-style-type: none"><li>Alliance</li><li>Beach City</li><li>Brewster</li><li>Canal Fulton</li><li>Canton</li><li>East Canton</li><li>East Sparta</li><li>Hartsville</li><li>Hills And Dales</li><li>Limaville</li><li>Louisville</li></ul>	<ul style="list-style-type: none"><li>Magnolia</li><li>Massillon</li><li>Meyers Lake</li><li>Minerva</li><li>Navarre</li><li>North Canton</li><li>Waynesburg</li><li>Wilnot</li><li>Stark County</li></ul>	<b>STARK COUNTY</b> ALLIANCE NORTH CANTON MINERVA LOUISVILLE CANAL FULTON DOWNTOWN CANTON MAP & ADJOINING COMMUNITIES PLUS COUNTY MAP	
ISBN 978-1-807152-19-5	G.M. Johnson and Associates Ltd. 4542 Deason Street Burnaby, BC V5C 4C1 Telephone: 604-299-7074 Fax: 604-299-7098		ISBN 978-1-807152-19-5
EAN CODE	<b>\$4.95</b>		UPC CODE
OHIO			OHIO
© GM JOHNSON	Printed in USA	<b>GM JOHNSON CITY MAP SERIES</b>	



## Book Information

Map

Publisher: GM Johnson & Associates Ltd. (August 15, 2007)

Language: English

ISBN-10: 1897152191

ISBN-13: 978-1897152195

Package Dimensions: 8.9 x 4.1 x 0.3 inches

Shipping Weight: 2.4 ounces

Average Customer Review: Be the first to review this item

Best Sellers Rank: #3,921,006 in Books (See Top 100 in Books) #24 in [Books > Travel > Asia > China > Guangzhou](#)

[Download to continue reading...](#)

Canton OH / Massillon / Stark County Street Map Rand McNally Canton Street Guide: Including Stark County and Portions of Wayne County Canton / Stark & Wayne Counties Street Map Book (GM Johnson Metro Map Books) GMJ Rand McNally City Map Canton Massillon, Ohio (Rand McNally City Maps) Rand McNally Streets of Canton Massillon, Ohio ADC The Map People Montgomery County, Maryland: Street Map Book (Montgomery County (MD) Street Map Book) Chicagoland Seven County Street Atlas: Includes the Chicagoland Grid Coordinate System: Chicago, Suburban Cook County, DuPage County, Kane County, Ken Rand McNally Akron/Canton StreetFinder: Medina, Portage, Stark, Summit & Wayne Counties (Rand McNally Street Guides) ADC The Map People New Castle County, De: The Street Map Book (Adc the Map People New Castle County Delaware) Complete Me (The Stark Trilogy): The Stark Series #3 Release Me (The Stark Trilogy): The Stark Series #1 Claim Me (The Stark Trilogy): The Stark Series #2 Say My Name: A Stark Novel (Stark International Trilogy Book 1) Rand McNally Akron/Canton StreetFinder: Medina, Portage, Stark, Summit, & Wayne Counties (Rand McNally Streetfinder) Letters of Gilbert Little Stark: Travels in Japan, China, Mongolia, Formosa, Canton, Java, Malaysia, Burma, and India ADC The Map People Montgomery County, Maryland Atlas (Montgomery County (MD) Street Map Book) ADC the Map People Loudoun County, Virginia Street Map Book (Loudoun County Va Atlas) ADC Prince William County, Virginia Street Map Book (Adc the Map People Prince William County Virginia) Orange County & Los Angeles County Popout Map: Orange Count, Los Angeles County, Anaheim, Newport Beach, California Canton (Insight Pocket Guide Canton)

[Contact Us](#)

[DMCA](#)

[Privacy](#)

[FAQ & Help](#)